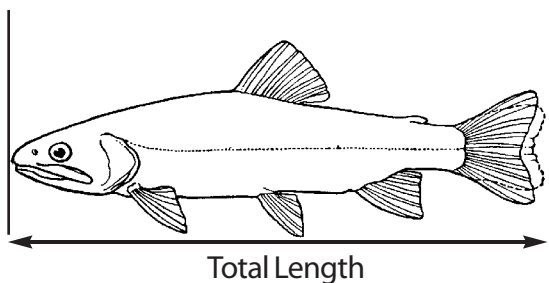


The tables that follow give statewide creel and length limits for major sport fish, and exceptions for major rivers and lakes. Regulations for many smaller lakes and boat access areas are posted on site, and posted regulations are in effect (see “D” under Department Owned or Controlled Lakes, Ponds, Streams or Boat Access Sites, pages 9–10).

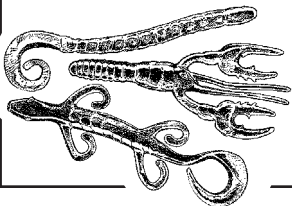
Type of Fish	Sub-type or Locations	Creel and Length Limit	Geographic Exceptions	Creel or Length Limits for Exceptions
Bass: largemouth smallmouth spotted <i>continued on page 13</i>		5 per day in the aggregate  No statewide length limits	<b>Lakes</b> Briery Creek Lake	No bass 14 to 24 inches, only 1 per day longer than 24 inches
			Buggs Island (Kerr)	Only 2 of 5 bass less than 14 inches
			Claytor Lake	No bass less than 12 inches
			Flannagan Reservoir	No bass less than 12 inches
			Lake Gaston	Only 2 of 5 bass less than 14 inches
			Leesville Reservoir	Only 2 of 5 bass less than 14 inches
			Lake Moomaw	No bass less than 12 inches
			Philpott Reservoir	No bass less than 12 inches
			Quantico Marine Base waters	No bass 12 to 15 inches
			Smith Mt. Lake and its tributaries below Niagara Dam	Only 2 of 5 bass less than 14 inches
			<b>Rivers</b> Clinch River—within the boundaries of Scott, Wise, Russell or Tazewell counties	No bass 11 to 14 inches
			Dan River and tributaries downstream from the Brantly Steam Plant, Danville	Only 2 of 5 bass less than 14 inches
			James River—Confluence of the Jackson and Cowpasture rivers (Botetourt County) downstream to the 14th Street Bridge in Richmond	No bass 14 to 22 inches, only 1 per day longer than 22 inches
			New River—Fields Dam (Grayson County) downstream to the VA-WV State line and its tributary Little River downstream from Little River Dam in Montgomery County (This does not include Claytor Lake which is delineated as: The upper end of the island at Allisonia downstream to the Dam)	No bass 14 to 20 inches, only 1 per day longer than 20 inches
North Fork Holston River- Rt. 91 Bridge upstream of Saltville, Va downstream to the VA-TN state line	No bass less than 20 inches, only 1 per day longer than 20 inches			

### How to Measure a Fish




- Lay the fish on top of or beside a flat measuring rule.
- Do not lay the rule over the curvature of the fish’s body.
- Close the fish’s mouth and squeeze the tail lobes together.
- Measure from the tip of the snout to the end of the tail.

Type of Fish	Sub-type or Locations	Creel and Length Limit	Geographic Exceptions	Creel or Length Limits for Exceptions
Bass largemouth smallmouth spotted			<b><i>Rivers continued</i></b> North Fork Shenandoah River- Rt. 42 bridge, Rockingham Co. downstream to the confluence with S. Fork Shenandoah at Front Royal	No bass 11 to 14 inches
			Potomac River - Virginia tidal tributaries above Rt. 301 bridge	No bass less than 15 inches from March 1 through June 15
			Roanoke (Staunton) River--and its tributaries below Difficult Creek, Charlotte County	Only 2 of 5 bass less than 14 inches
			Shenandoah River-- Confluence of South Fork and North Fork rivers, Front Royal, downstream to the Warren Dam, near Front Royal  Base of Warren Dam, near Front Royal downstream to Rt. 17/50 bridge  Rt. 17/50 bridge downstream VA--WV state line	No bass 11 to 14 inches   No bass 14 to 20 inches, only 1 per day longer than 20 inches  No bass 11 to 14 inches
			South Fork Shenandoah River-- Confluence of North and South rivers, below Port Republic, downstream to Shenandoah Dam, near Town of Shenandoah  Base of Shenandoah Dam, near Town of Shenandoah, down- stream to Luray Dam, near Luray  Base of Luray Dam, near Luray, downstream to the confluence with North Fork of Shenandoah, Front Royal	No bass 11 to 14 inches   No bass 14 to 20 inches, only 1 per day longer than 20 inches  No bass 11 to 14 inches
			Striped bass <i>continued on            page 14</i>	landlocked striped bass and landlocked striped bass X white bass hybrids



<b>Type of Fish</b>	<b>Sub-type or Locations</b>	<b>Creel and Length Limit</b>	<b>Geographic Exceptions</b>	<b>Creel or Length Limits for Exceptions</b>
<i>Striped bass continued</i>	anadromous (coastal) striped bass above the fall line in all coastal rivers of the Chesapeake Bay	Creel and length limits shall be set by the Virginia Marine Resources Commission for recreational fishing in tidal waters		
	striped bass in the Meherrin, Nottoway, Blackwater (Chowan Drainage), North Landing and North-west rivers and their tributaries plus Back Bay	2 per day  No striped bass less than 18 inches		
White bass		5 per day  No statewide length limits		
Walleye		5 per day  No statewide length limits	Flannagan, Philpott and South Holston reservoirs, and the Middle Fork Holston and South Fork Holston rivers	No walleye less than 18 inches
			Claytor Lake and New River upstream of Claytor Lake Dam	No walleye less than 20 inches
Sauger		2 per day  No statewide length limits		
Chain pickerel		5 per day  No statewide length limits	Gaston and Buggs Island (Kerr) reservoirs	No daily limit
Northern pike		2 per day  No pike less than 20 inches		
Muskellunge		2 per day  No muskellunge less than 30 inches	New River–Fields Dam (Grayson County) downstream to the VA–WV state line, including Claytor Lake	1 per day  No muskellunge less than 42 inches

Type of Fish	Sub-type or Locations	Creel and Length Limit	Geographic Exceptions	Creel or Length Limits for Exceptions
Bluegill (bream) and other sunfish excluding crappie rock bass (redeye) and Roanoke bass		50 per day in the aggregate  No statewide length limits	Gaston and Buggs Island (Kerr) reservoirs and that portion of the New River from the VA-NC state line downstream to the confluence of the New and Little rivers in Grayson County	No daily limit
Crappie (black or white)		25 per day in the aggregate  No statewide length limits	Gaston and Buggs Island (Kerr) reservoirs and that portion of the New River from the VA-NC state line downstream to the confluence of the New and Little rivers in Grayson County	No daily limit
			Flannagan and South Holston reservoirs	No crappie less than 10 inches
Rock bass (redeye)		25 per day  No statewide length limits	Gaston and Buggs Island (Kerr) reservoirs and that portion of the New River from the VA-NC state line downstream to the confluence of the New and Little rivers in Grayson County	No daily limit
			Nottoway and Meherrin rivers and their tributaries	5 per day in the aggregate with Roanoke bass  No rock bass less than 8 inches
Roanoke bass		No statewide daily limit  No statewide length limits	Nottoway and Meherrin rivers and their tributaries	5 per day in the aggregate with rock bass  No Roanoke bass less than 8 inches
Trout		6 per day  No fish less than 7 inches	See Trout Fishing Guide, pages 17-24	
Catfish	channel, white and flathead	20 per day  No length limits	All rivers below the fall line	No daily limit
	blue	20 per day, only 1 blue catfish per day longer than 32 inches	All rivers below the fall line	No daily limit, except only 1 blue catfish per day longer than 32 inches
	yellow, brown, black, flat and snail bullheads	No daily limit  No length limits		



Type of Fish	Sub-type or Locations	Creel and Length Limit	Geographic Exceptions	Creel or Length Limits for Exceptions
American shad and hickory shad	James River above the fall line (14th Street Bridge), the Meherrin River above Emporia Dam, the Chickahominy River above Walkers Dam, the Appomattox River above Harvell Dam, the Pamunkey River and the Mattaponi River above the Rt. 360 bridge, and the Rappahannock River above the Rt. 1 bridge	No possession: (catch and release only)		
	below the fall line in tidal rivers of the Chesapeake Bay	Creel and length limits are set by the Virginia Marine Resources Comm.		
	Meherrin River below Emporia Dam, Nottway River, Blackwater River, (Chowan Drainage), North Landing and Northwest rivers, and their tributaries plus Back Bay	10 per day in the aggregate  No length limits		
Anadromous (coastal) alewife and blueback herring	Above and below the fall line in all coastal rivers of the Chesapeake Bay	Creel and length limits are set by the Virginia Marine Resources Comm.		
	Meherrin River, Nottway River, Blackwater River (Chowan Drainage), North Landing and Northwest rivers and their tributaries plus Back Bay	No possession		
Other native or naturalized nongame fish		20 per day No length limits	Statewide	See pages 26–27 for exceptions
	Threatened and endangered species	No possession		
Grass carp		No possession: (catch and release only)		
Snakehead fish	Anglers may possess a snakehead taken from Virginia waters if they immediately kill the fish and notify DGIF (see office listings on page 4 or call 1-800-770-4951. See snakehead identification on page 37.			
Non-native (exotic) fish	See page 27			

